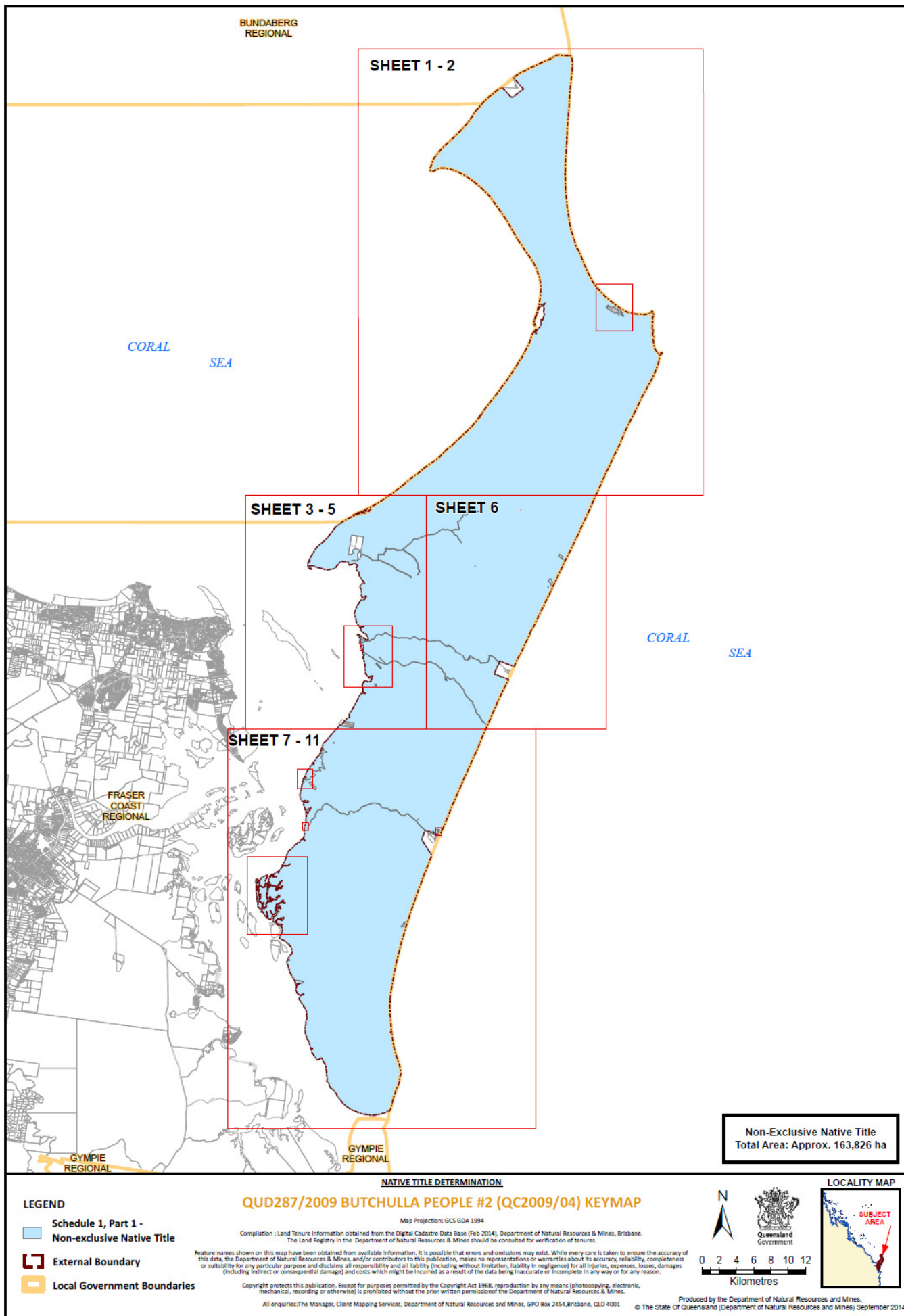
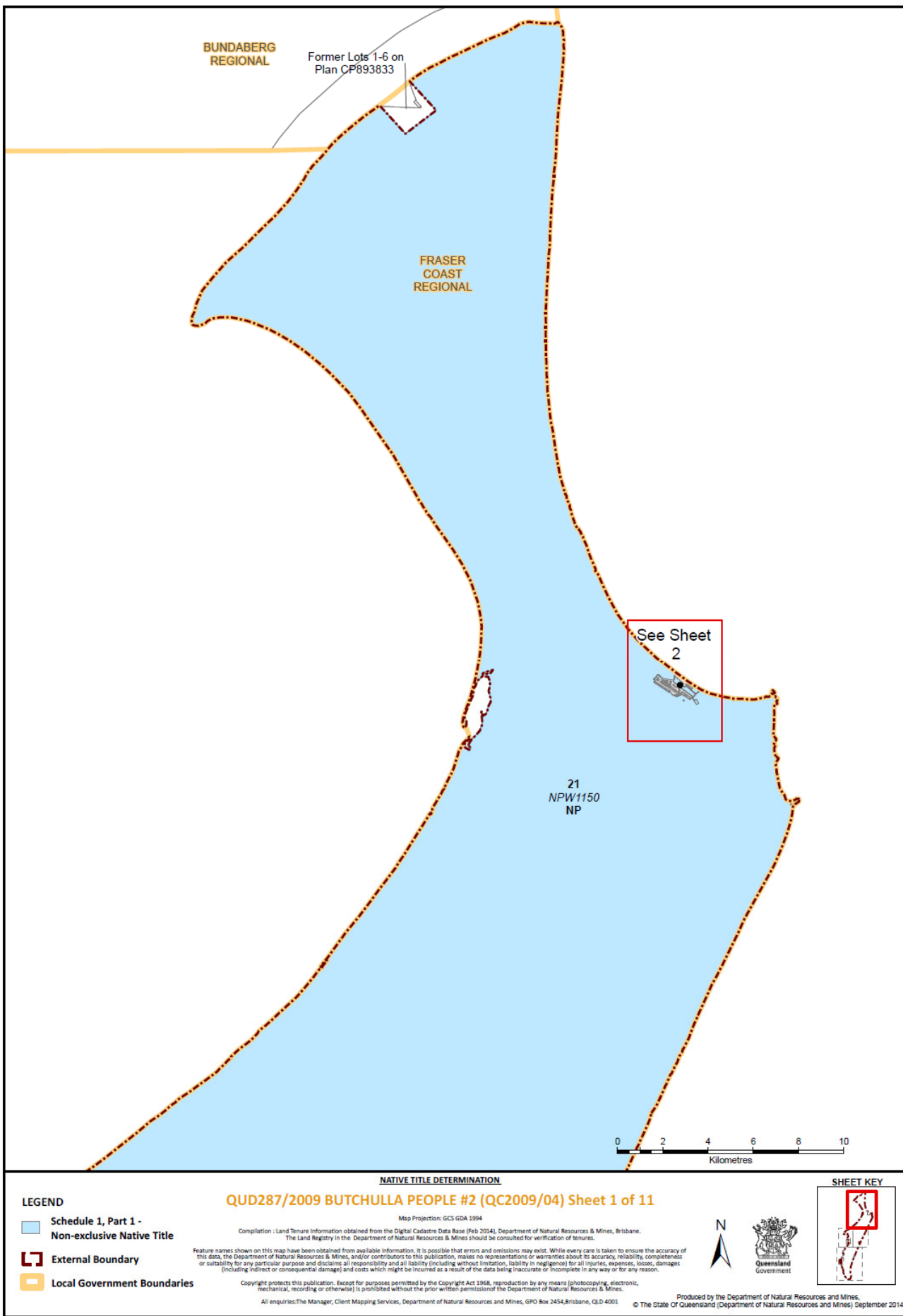


B. Maps of Determination Area



Document Path: K:\CLA\MMAP\Qc-09_04\Butchulla People #2\Determination Map\MXD\QCD09_04_Butchulla_People2_A3P_Determination_Mapbook_Keysmap.mxd



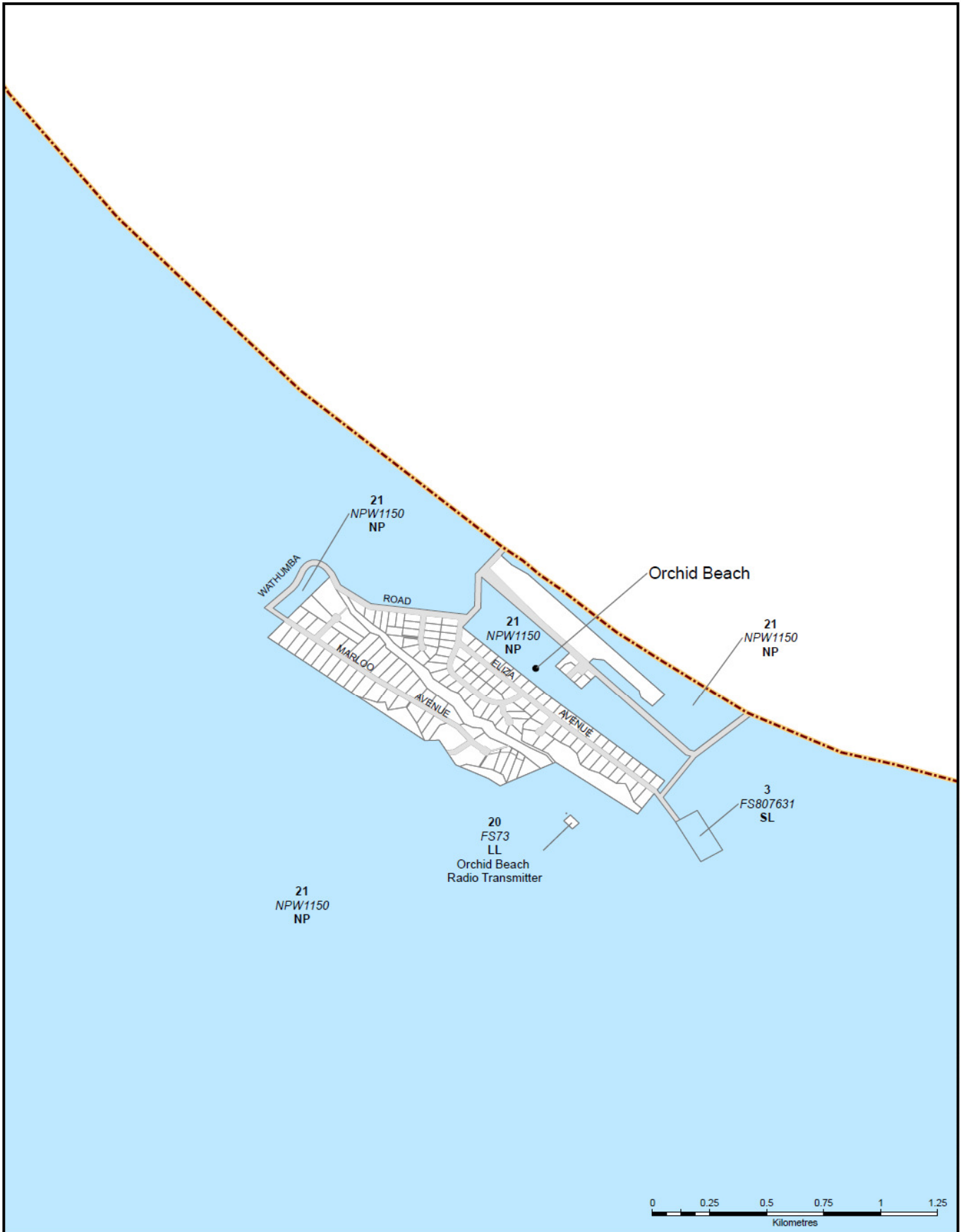
Document Path: K:\CLAIMMAP\QCD09_04\Butchulla People #2\Determination Map\XD\QCD09_04_Butchulla_People2_A3P_Determination_Mapbook.mxd

- LEGEND**
- Schedule 1, Part 1 - Non-exclusive Native Title
 - External Boundary
 - Local Government Boundaries

QUD287/2009 BUTCHULLA PEOPLE #2 (QC2009/04) Sheet 1 of 11

Map Projection: GCS GDA 1994
 Compilation - Land Tenure Information obtained from the Digital Cadastre Data Base (Feb 2014), Department of Natural Resources & Mines, Brisbane. The Land Registry in the Department of Natural Resources & Mines should be consulted for verification of tenures.
 Feature names shown on this map have been obtained from available information. It is possible that errors and omissions may exist. While every care is taken to ensure the accuracy of this data, the Department of Natural Resources & Mines, and/or contributors to this publication, makes no representations or warranties about its accuracy, reliability, completeness or suitability for any particular purpose and disclaims all responsibility and all liability (including without limitation, liability in negligence) for all injuries, expenses, losses, damages (including indirect or consequential damage) and costs which might be incurred as a result of the data being inaccurate or incomplete in any way or for any reason.
 Copyright protects this publication. Except for purposes permitted by the Copyright Act 1968, reproduction by any means (photocopying, electronic, mechanical, recording or otherwise) is prohibited without the prior written permission of the Department of Natural Resources & Mines.
 All enquiries: The Manager, Client Mapping Services, Department of Natural Resources and Mines, GPO Box 2454 Brisbane, QLD 4001





Document Path: K:\CLAIMMAP\QCD09_04\Burchulla People #2\ Determination Map\MXD\QCD09_04_Burchulla_People_#2_Determination_Mapbook.mxd

NATIVE TITLE DETERMINATION

QUD287/2009 BUTCHULLA PEOPLE #2 (QC2009/04) Sheet 2 of 11

Map Projection: GCS GDA 1994

LEGEND

- Schedule 1, Part 1 - Non-exclusive Native Title
- External Boundary
- Local Government Boundaries

Compilation : Land Tenure Information obtained from the Digital Cadastre Data Base (Feb 2014), Department of Natural Resources & Mines, Brisbane. The Land Registry in the Department of Natural Resources & Mines should be consulted for verification of tenures.

Feature names shown on this map have been obtained from available information. It is possible that errors and omissions may exist. While every care is taken to ensure the accuracy of this data, the Department of Natural Resources & Mines, and/or contributors to this publication, makes no representations or warranties about its accuracy, reliability, completeness or suitability for any particular purpose and disclaims all responsibility and all liability (including without limitation, liability in negligence) for all injuries, expenses, losses, damages (including indirect or consequential damage) and costs which might be incurred as a result of the data being inaccurate or incomplete in any way or for any reason.

Copyright protects this publication. Except for purposes permitted by the Copyright Act 1968, reproduction by any means (photocopying, electronic, mechanical, recording or otherwise) is prohibited without the prior written permission of the Department of Natural Resources & Mines.

All enquiries: The Manager, Client Mapping Services, Department of Natural Resources and Mines, GPO Box 2454, Brisbane, QLD 4001

0 0.25 0.5 0.75 1 1.25

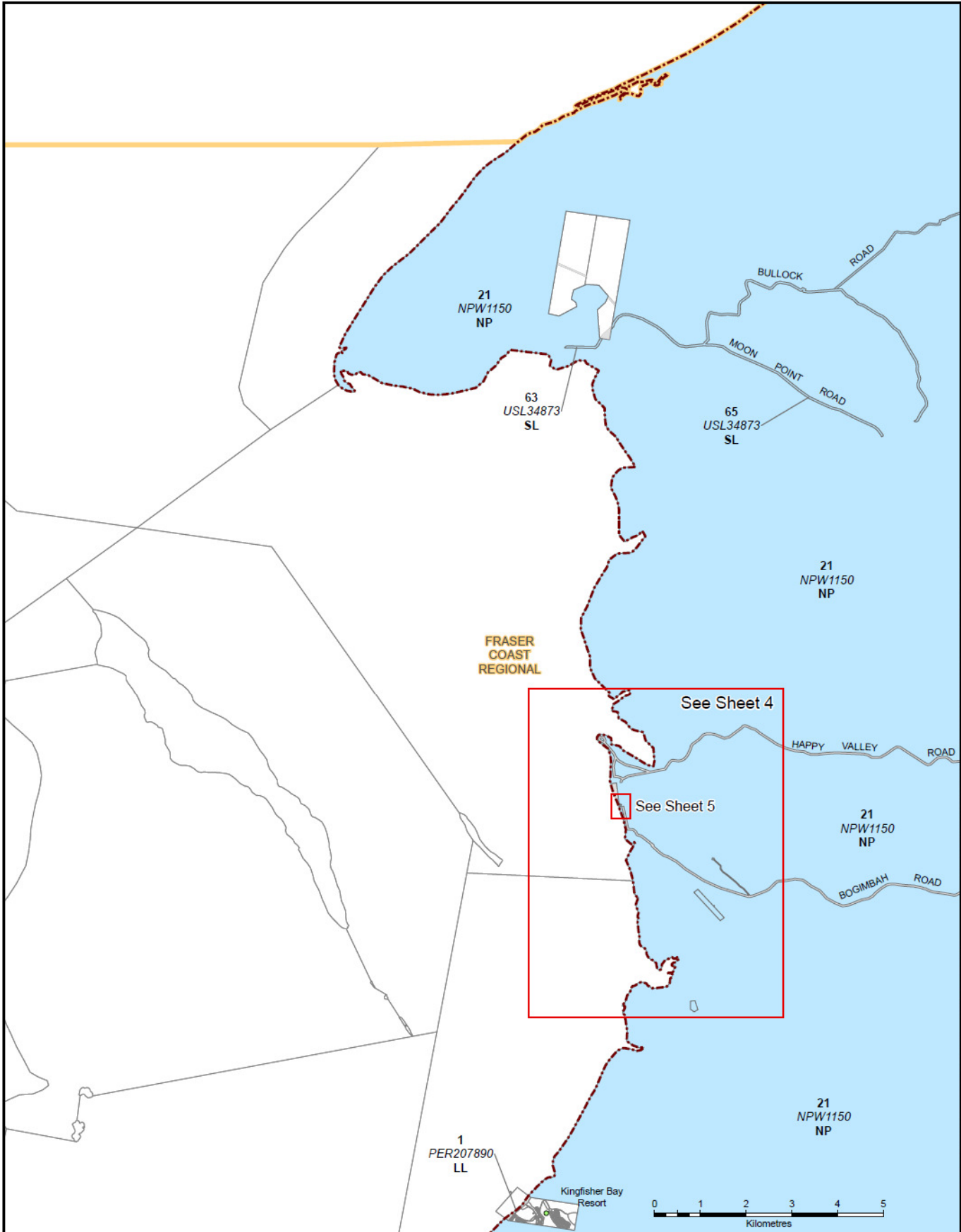
Kilometres

N

Queensland Government

SHEET KEY

Produced by the Department of Natural Resources and Mines,
 © The State Of Queensland (Department of Natural Resources and Mines) September 2014



NATIVE TITLE DETERMINATION

QUD287/2009 BUTCHULLA PEOPLE #2 (QC2009/04) Sheet 3 of 11

Map Projection: GCS GDA 1994

Compilation: Land Tenure Information obtained from the Digital Cadastre Data Base (Feb 2014), Department of Natural Resources & Mines, Brisbane, The Land Registry in the Department of Natural Resources & Mines should be consulted for verification of tenures.




Feature names shown on this map have been obtained from available information. It is possible that errors and omissions may exist. While every care is taken to ensure the accuracy of this data, the Department of Natural Resources & Mines, and/or contributors to this publication, makes no representations or warranties about its accuracy, reliability, completeness or suitability for any particular purpose and disclaims all responsibility and all liability (including without limitation, liability in negligence) for all injuries, expenses, losses, damages (including indirect or consequential damage) and costs which might be incurred as a result of the data being inaccurate or incomplete in any way or for any reason.

Copyright protects this publication. Except for purposes permitted by the Copyright Act 1968, reproduction by any means (photocopying, electronic, mechanical, recording or otherwise) is prohibited without the prior written permission of the Department of Natural Resources & Mines.

All enquiries: The Manager, Client Mapping Services, Department of Natural Resources and Mines, GPO Box 2454, Brisbane, QLD 4001

Produced by the Department of Natural Resources and Mines, © The State Of Queensland (Department of Natural Resources and Mines) September 2014.

LEGEND

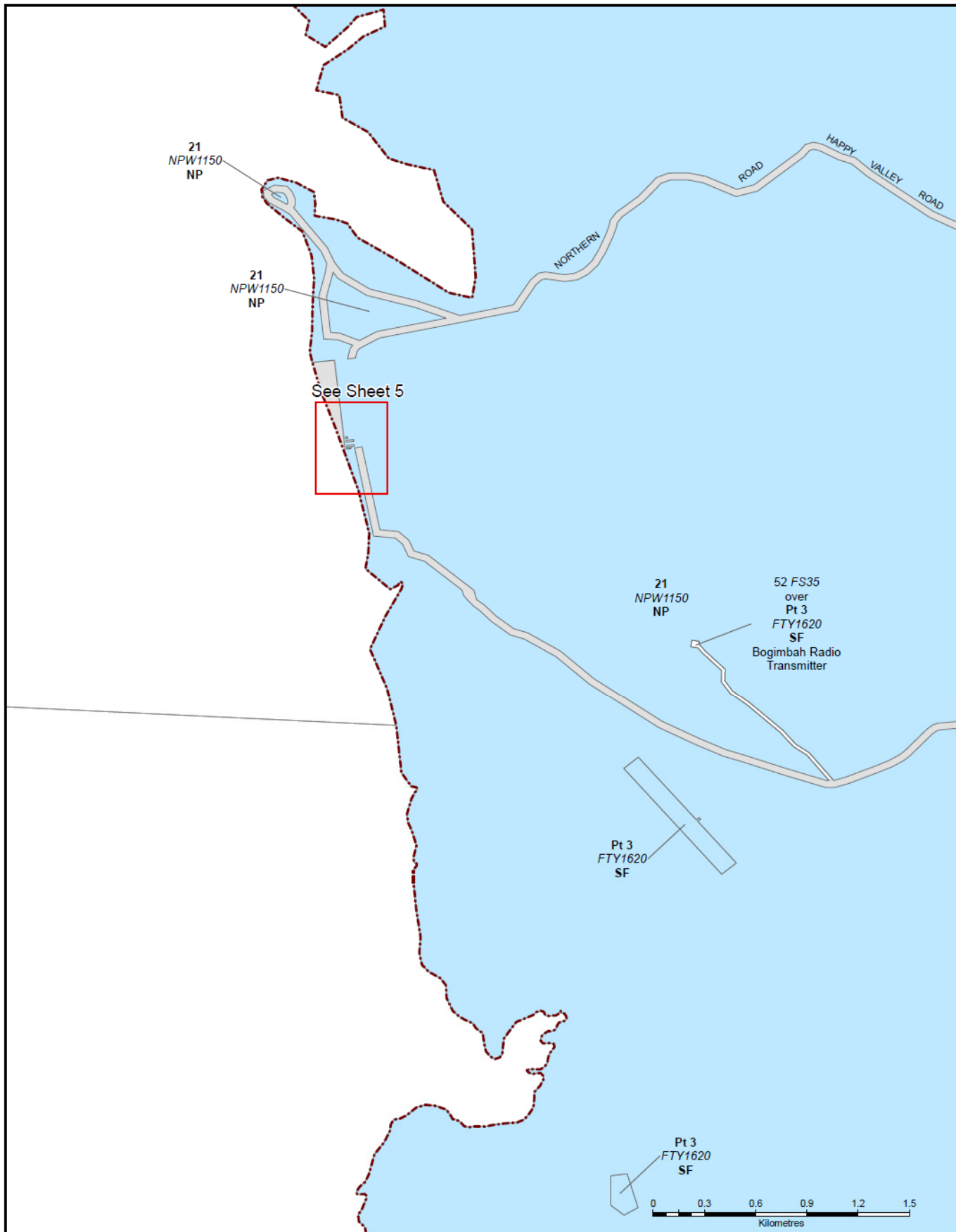
-  Schedule 1, Part 1 - Non-exclusive Native Title
-  External Boundary
-  Local Government Boundaries



SHEET KEY






Document Path: K:\CLA\IMMA PQ\09_04\Butchulla People #2\Butchulla People #2\QC2009_04_Determination Map\Map\Mapbook.mxd



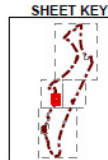
NATIVE TITLE DETERMINATION

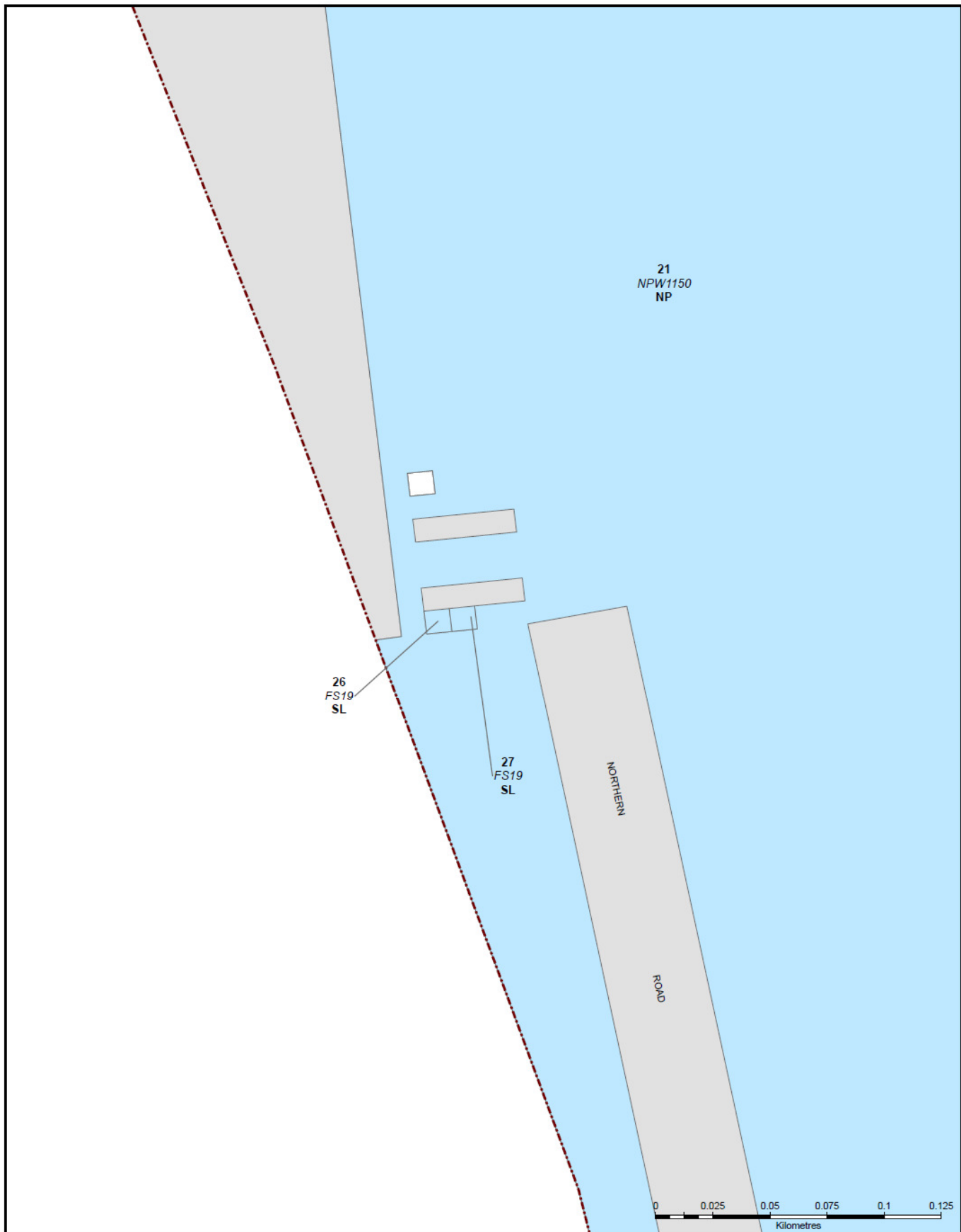
QUD287/2009 BUTCHULLA PEOPLE #2 (QC2009/04) Sheet 4 of 11

LEGEND

-  Schedule 1, Part 1 - Non-exclusive Native Title
-  External Boundary
-  Local Government Boundaries

Map Projection: GCS GDA 1994
 Compilation : Land Tenure Information obtained from the Digital Cadastre Data Base (Feb 2014), Department of Natural Resources & Mines, Brisbane.
 The Land Registry in the Department of Natural Resources & Mines should be consulted for verification of tenures.
 Feature names shown on this map have been obtained from available information. It is possible that errors and omissions may exist. While every care is taken to ensure the accuracy of this data, the Department of Natural Resources & Mines, and/or contributors to this publication, makes no representations or warranties about its accuracy, reliability, completeness or suitability for any particular purpose and disclaims all responsibility and all liability (including without limitation, liability in negligence) for all injuries, expenses, losses, damages (including indirect or consequential damage) and costs which might be incurred as a result of the data being inaccurate or incomplete in any way or for any reason.
 Copyright protects this publication. Except for purposes permitted by the Copyright Act 1968, reproduction by any means (photocopying, electronic, mechanical, recording or otherwise) is prohibited without the prior written permission of the Department of Natural Resources & Mines.
 All enquiries: The Manager, Client Mapping Services, Department of Natural Resources and Mines, GPO Box 2454, Brisbane, QLD 4001.





NATIVE TITLE DETERMINATION

QUD287/2009 BUTCHULLA PEOPLE #2 (QC2009/04) Sheet 5 of 11

- LEGEND**
- Schedule 1, Part 1 - Non-exclusive Native Title
 - External Boundary
 - Local Government Boundaries

Map Projection: GCS GDA 1994

Compilation : Land Tenure Information obtained from the Digital Cadastre Data Base (Feb 2014), Department of Natural Resources & Mines, Brisbane. The Land Registry in the Department of Natural Resources & Mines should be consulted for verification of tenures.

Feature names shown on this map have been obtained from available information. It is possible that errors and omissions may exist. While every care is taken to ensure the accuracy of this data, the Department of Natural Resources & Mines, and/or contributors to this publication, makes no representations or warranties about its accuracy, reliability, completeness or suitability for any particular purpose and disclaims all responsibility and all liability (including without limitation, liability in negligence) for all injuries, expenses, losses, damages (including indirect or consequential damage) and costs which might be incurred as a result of the data being inaccurate or incomplete in any way or for any reason.

Copyright protects this publication. Except for purposes permitted by the Copyright Act 1968, reproduction by any means (photocopying, electronic, mechanical, recording or otherwise) is prohibited without the prior written permission of the Department of Natural Resources & Mines.

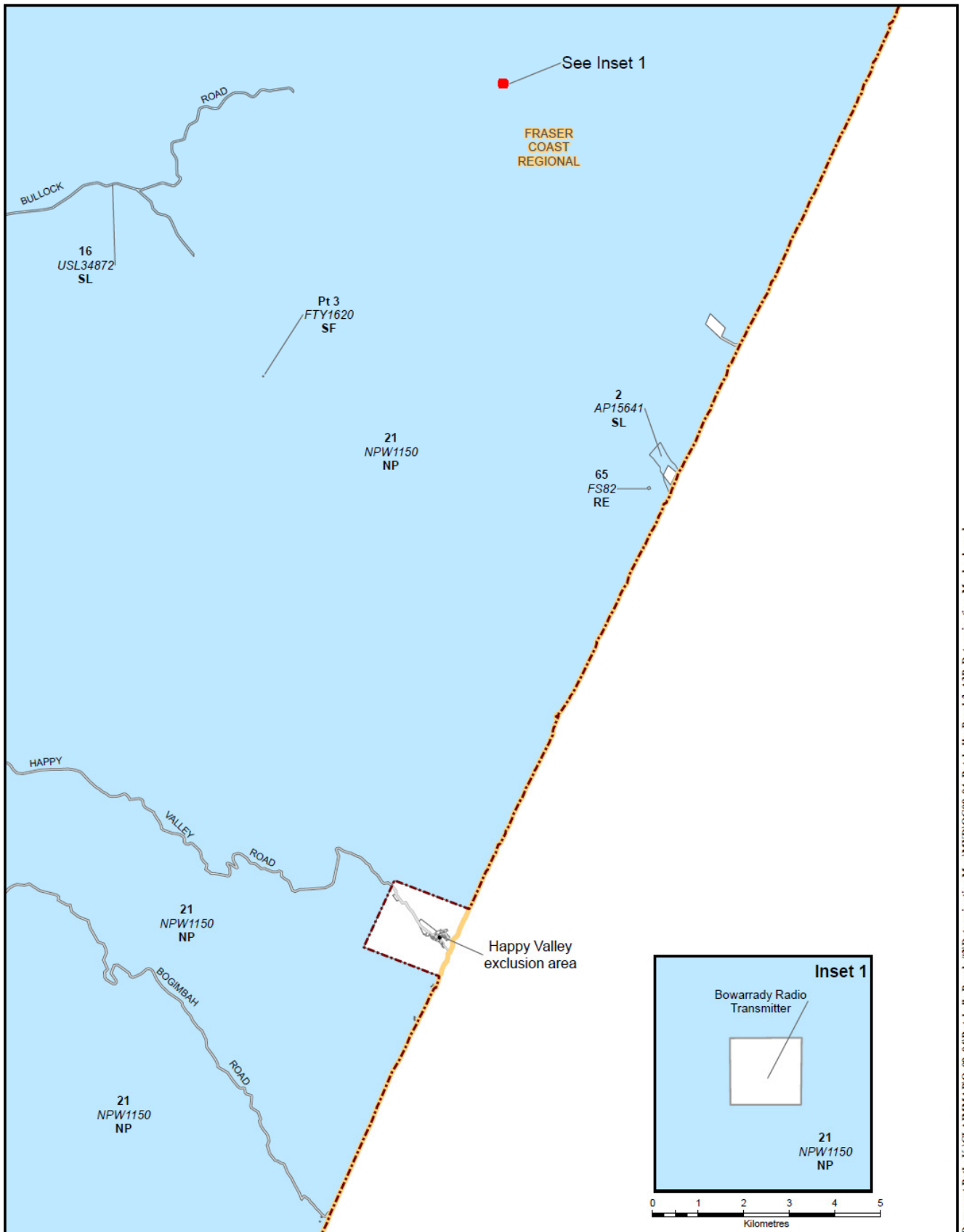
All enquiries: The Manager, Client Mapping Services, Department of Natural Resources and Mines, GPO Box 2454, Brisbane, QLD 4001

N

Queensland Government

SHEET KEY

Document Path: K:\CLAIMMAP\Q-09_04\Butchulla People #2\Determination Map\MXD\Q-09_04_Butchulla_People_A3P_Determination_Mapbook.mxd



NATIVE TITLE DETERMINATION

QUD287/2009 BUTCHULLA PEOPLE #2 (QC2009/04) Sheet 6 of 11

Map Projection: GCS GDA 1994

Compilation: Land Tenure Information obtained from the Digital Cadastre Data Base (Feb 2014), Department of Natural Resources & Mines, Brisbane.
 The Land Registry in the Department of Natural Resources & Mines should be consulted for verification of tenures.

Feature names shown on this map have been obtained from available information. It is possible that errors and omissions may exist. While every care is taken to ensure the accuracy of this data, the Department of Natural Resources & Mines, and/or contributors to this publication, makes no representations or warranties about its accuracy, reliability, completeness or suitability for any particular purpose and disclaims all responsibility and all liability (including without limitation, liability in negligence) for all injuries, expenses, losses, damages (including indirect or consequential damage) and costs which might be incurred as a result of the data being inaccurate or incomplete in any way or for any reason.

Copyright protects this publication. Except for purposes permitted by the Copyright Act 1968, reproduction by any means (photocopying, electronic, mechanical, recording or otherwise) is prohibited without the prior written permission of the Department of Natural Resources & Mines.

All enquiries: The Manager, Client Mapping Services, Department of Natural Resources and Mines, GPO Box 2454, Brisbane, QLD 4001.

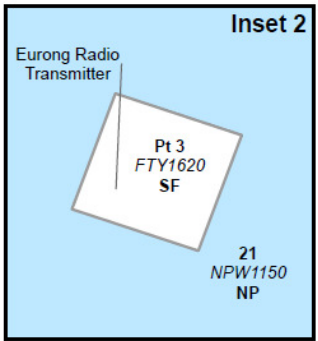
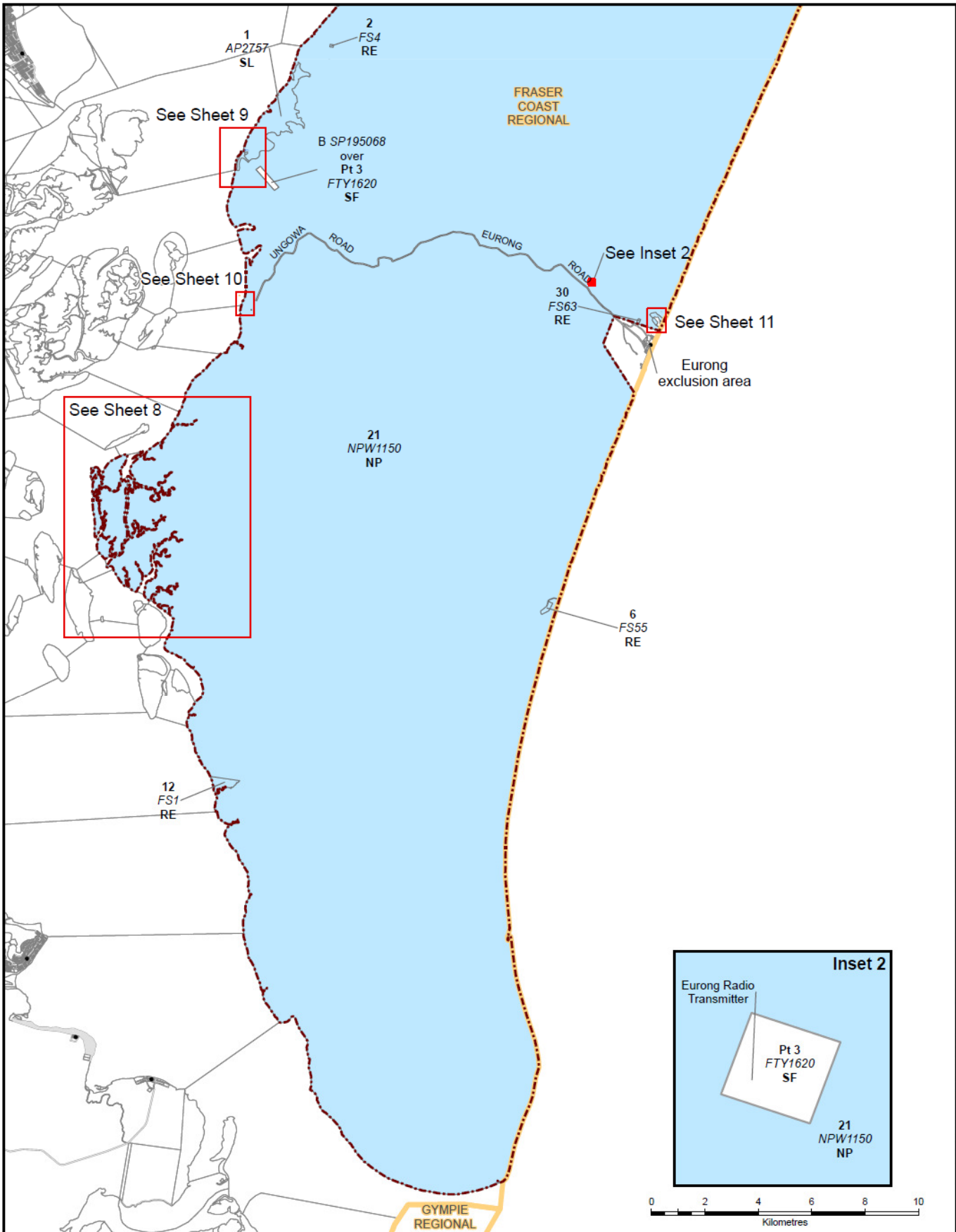
Produced by the Department of Natural Resources and Mines.
 © The State Of Queensland (Department of Natural Resources and Mines) September 2014.

LEGEND

- Schedule 1, Part 1 - Non-exclusive Native Title
- External Boundary
- Local Government Boundaries

SHEET KEY

Document Path: K:\CLAIMMAP\Qc09_04\Butchulla People #2\determination Map\MXD\QC09_04_Butchulla_People2_A3P_Determination_Mapbook.mxd



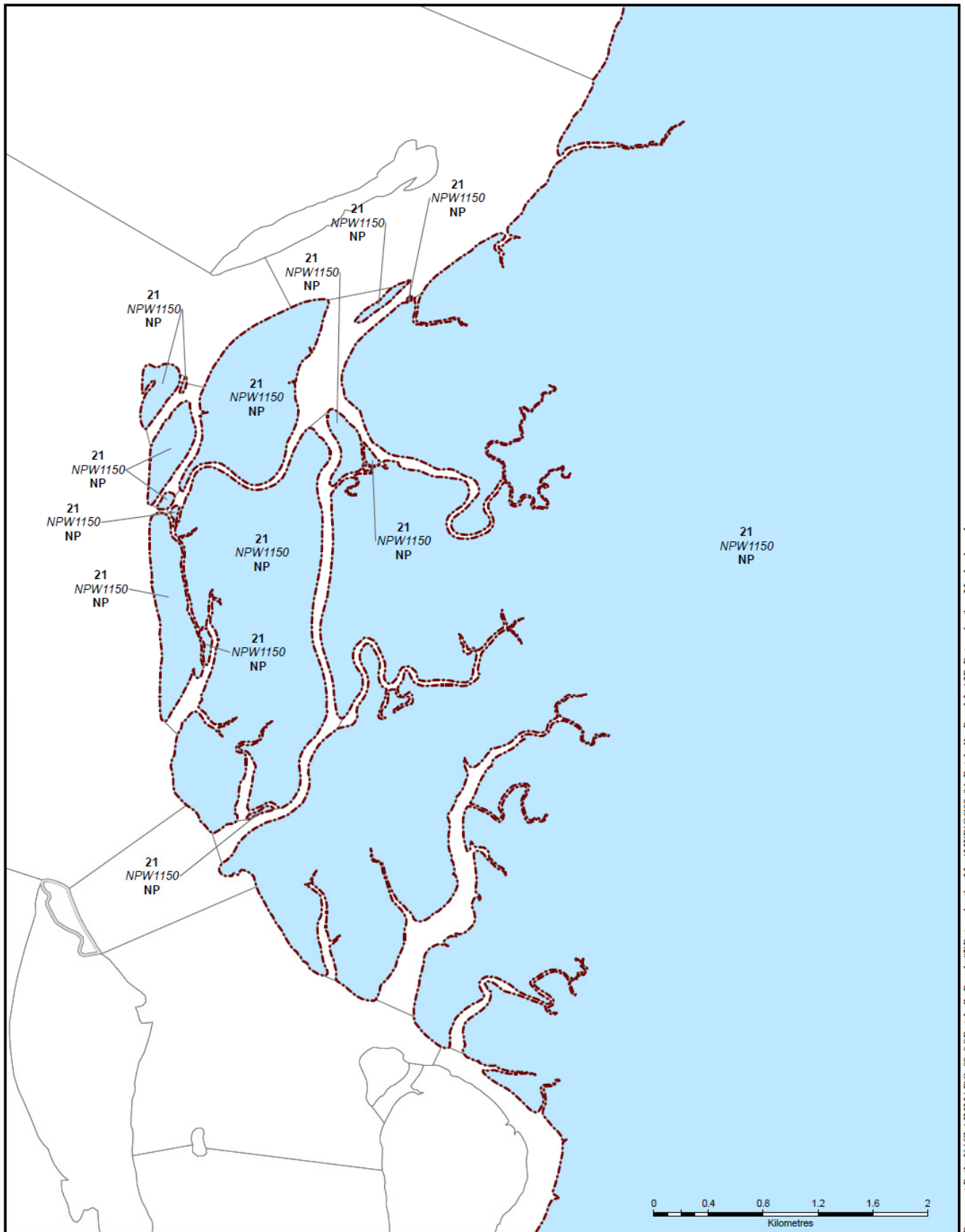
NATIVE TITLE DETERMINATION
QUD287/2009 BUTCHULLA PEOPLE #2 (QC2009/04) Sheet 7 of 11

- LEGEND**
- Schedule 1, Part 1 - Non-exclusive Native Title
 - External Boundary
 - Local Government Boundaries

Map Projection: GCS GDA 1994
 Compilation: Land Tenure Information obtained from the Digital Cadastre Data Base (Feb 2014), Department of Natural Resources & Mines, Brisbane. The Land Registry in the Department of Natural Resources & Mines should be consulted for verification of tenures.
 Feature names shown on this map have been obtained from available information. It is possible that errors and omissions may exist. While every care is taken to ensure the accuracy of this data, the Department of Natural Resources & Mines, and/or contributors to this publication, makes no representations or warranties about its accuracy, reliability, completeness or suitability for any particular purpose and disclaims all responsibility and all liability (including without limitation, liability in negligence) for all injuries, expenses, losses, damages (including indirect or consequential damage) and costs which might be incurred as a result of the data being inaccurate or incomplete in any way or for any reason.
 Copyright protects this publication. Except for purposes permitted by the Copyright Act 1968, reproduction by any means (photocopying, electronic, mechanical, recording or otherwise) is prohibited without the prior written permission of the Department of Natural Resources & Mines.
 All enquiries: The Manager, Client Mapping Services, Department of Natural Resources and Mines, GPO Box 2454, Brisbane, QLD 4001.

SHEET KEY

Document Path: K:\CLAIMMAP\QCD09_04\Butchulla People #2\Determination Map\MXD\QCD09_04_Butchulla_People_ASP_Determination_Mapbook.mxd



Document Path: K:\CLAIMMA\Q09_04\Butchulla People #2\Determination Map\MXD\Q09_04_Butchulla_People2_ASP_Determination_Mapbook.mxd

NATIVE TITLE DETERMINATION

QUD287/2009 BUTCHULLA PEOPLE #2 (QC2009/04) Sheet 8 of 11

Map Projection: GCS GDA 1994

Compilation: Land Tenure Information obtained from the Digital Cadastre Data Base (Feb 2014), Department of Natural Resources & Mines, Brisbane.
 The Land Registry in the Department of Natural Resources & Mines should be consulted for verification of tenures.

Feature names shown on this map have been obtained from available information. It is possible that errors and omissions may exist. While every care is taken to ensure the accuracy of this data, the Department of Natural Resources & Mines, and/or contributors to this publication, makes no representations or warranties about its accuracy, reliability, completeness or suitability for any particular purpose and disclaims all responsibility and all liability (including without limitation, liability in negligence) for all injuries, expenses, losses, damages (including indirect or consequential damage) and costs which might be incurred as a result of the data being inaccurate or incomplete in any way or for any reason.

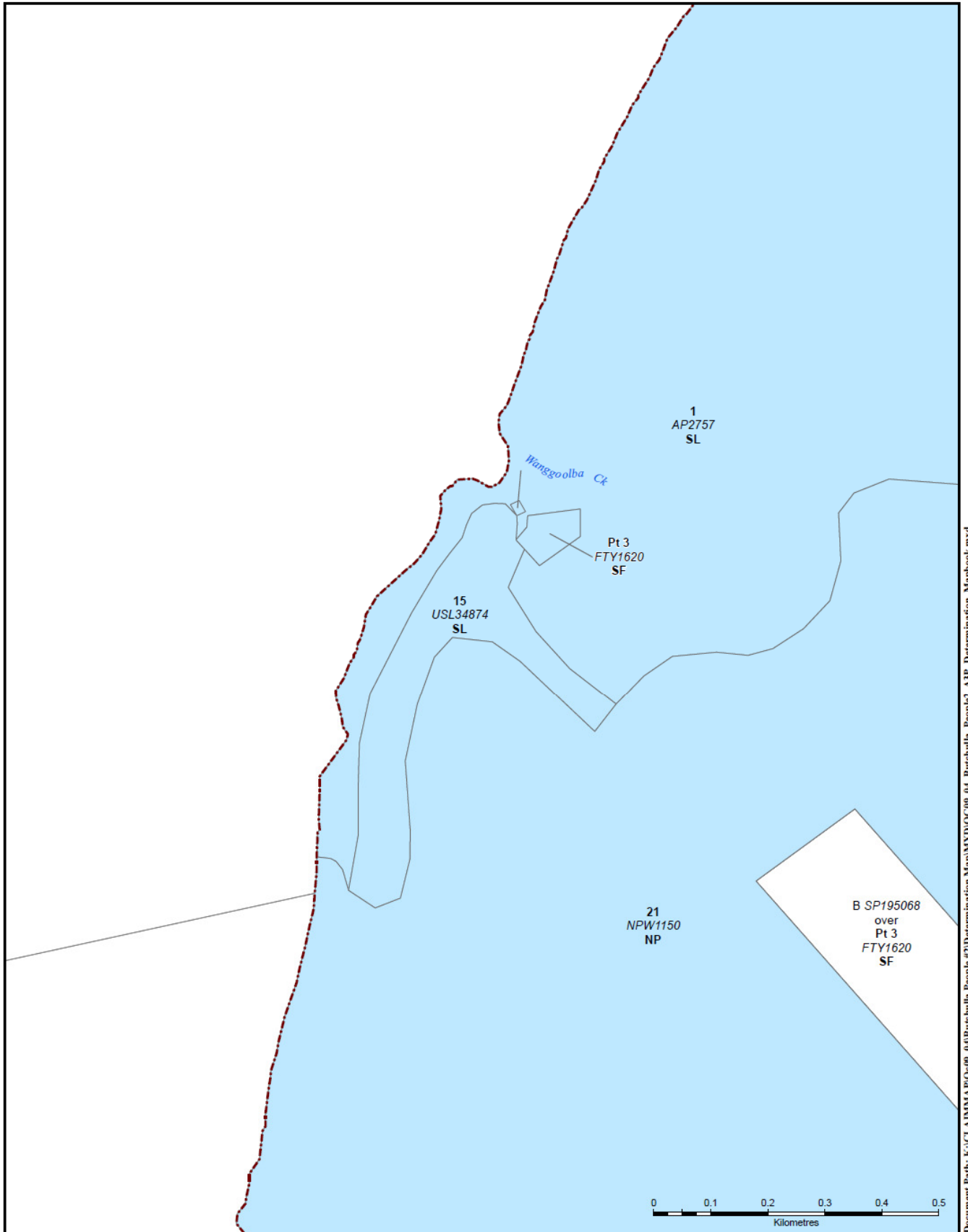
Copyright protects this publication. Except for purposes permitted by the Copyright Act 1968, reproduction by any means (photocopying, electronic, mechanical, recording or otherwise) is prohibited without the prior written permission of the Department of Natural Resources & Mines.

All enquiries: The Manager, Client Mapping Services, Department of Natural Resources and Mines, GPO Box 2454, Brisbane, QLD 4001

Produced by the Department of Natural Resources and Mines.
 © The State Of Queensland (Department of Natural Resources and Mines) September 2014

LEGEND

- Schedule 1, Part 1 - Non-exclusive Native Title
- External Boundary
- Local Government Boundaries



Document Path: K:\CLADMAP\QCD09_04\Butchulla People #2\Determination Map\MXD\QCD09_04_Butchulla_People2_A3P_Determination_Mapbook.mxd

NATIVE TITLE DETERMINATION

QCD287/2009 BUTCHULLA PEOPLE #2 (QC2009/04) Sheet 9 of 11

Map Projection: GCS GDA 1994

Compilation : Land Tenure Information obtained from the Digital Cadastre Data Base (Feb 2014), Department of Natural Resources & Mines, Brisbane.
 The Land Registry in the Department of Natural Resources & Mines should be consulted for verification of tenures.

Feature names shown on this map have been obtained from available information. It is possible that errors and omissions may exist. While every care is taken to ensure the accuracy of this data, the Department of Natural Resources & Mines, and/or contributors to this publication, makes no representations or warranties about its accuracy, reliability, completeness or suitability for any particular purpose and disclaims all responsibility and all liability (including without limitation, liability in negligence) for all injuries, expenses, losses, damages (including indirect or consequential damage) and costs which might be incurred as a result of the data being inaccurate or incomplete in any way or for any reason.

Copyright protects this publication. Except for purposes permitted by the Copyright Act 1968, reproduction by any means (photocopying, electronic, mechanical, recording or otherwise) is prohibited without the prior written permission of the Department of Natural Resources & Mines.

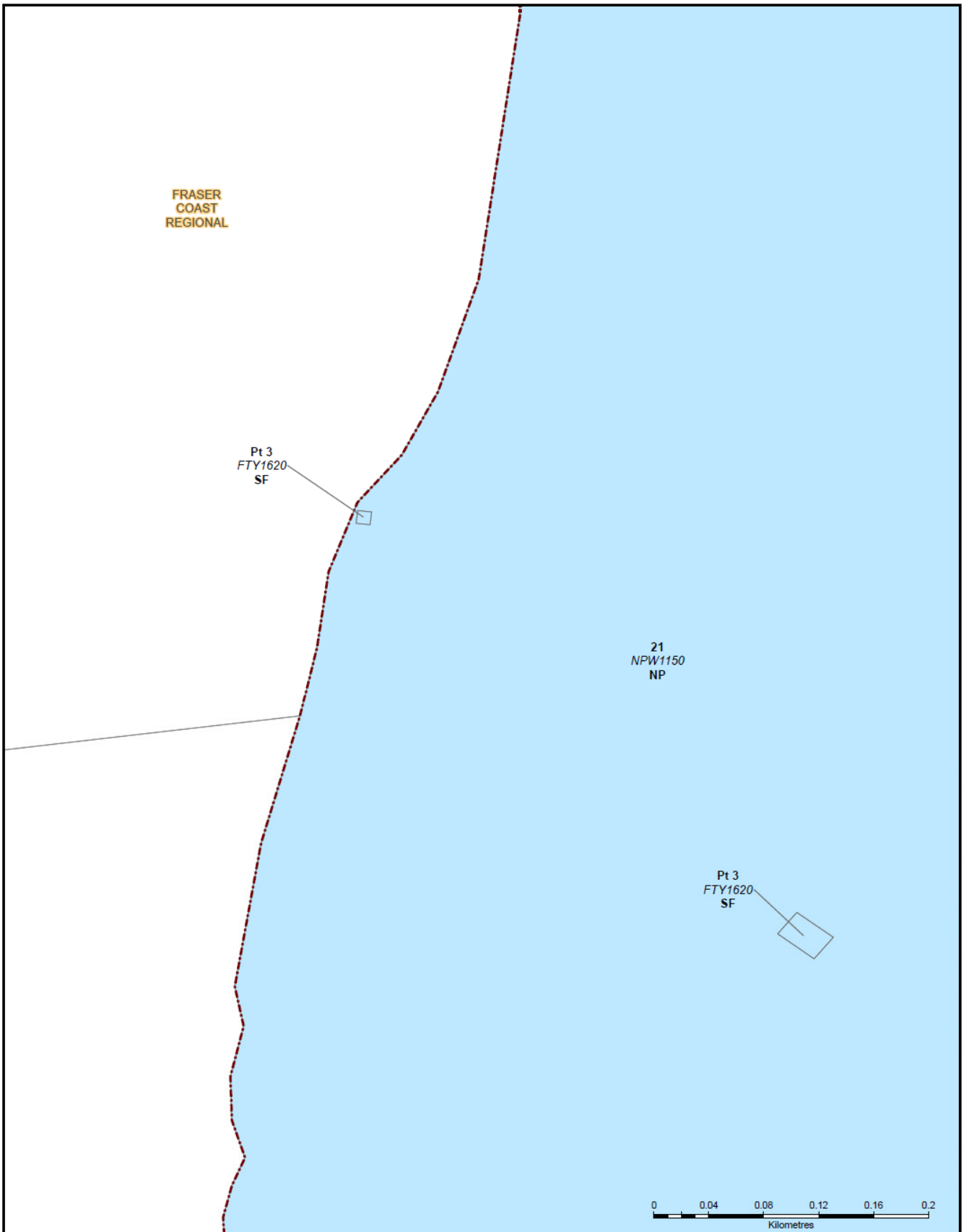
All enquiries: The Manager, Client Mapping Services, Department of Natural Resources and Mines, GPO Box 2454 Brisbane, QLD 4001

Produced by the Department of Natural Resources and Mines,
 © The State Of Queensland (Department of Natural Resources and Mines) September 2014.

LEGEND

- Schedule 1, Part 1 - Non-exclusive Native Title
- External Boundary
- Local Government Boundaries




SHEET KEY



NATIVE TITLE DETERMINATION

QUD287/2009 BUTCHULLA PEOPLE #2 (QC2009/04) Sheet 10 of 11

LEGEND

-  Schedule 1, Part 1 - Non-exclusive Native Title
-  External Boundary
-  Local Government Boundaries

Map Projection: GCS GDA 1994

Compilation : Land Tenure Information obtained from the Digital Cadastre Data Base (Feb 2014), Department of Natural Resources & Mines, Brisbane.
 The Land Registry in the Department of Natural Resources & Mines should be consulted for verification of tenures.

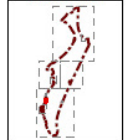
Feature names shown on this map have been obtained from available information. It is possible that errors and omissions may exist. While every care is taken to ensure the accuracy of this data, the Department of Natural Resources & Mines, and/or contributors to this publication, makes no representations or warranties about its accuracy, reliability, completeness or suitability for any particular purpose and disclaims all responsibility and all liability (including without limitation, liability in negligence) for all injuries, expenses, losses, damages (including indirect or consequential damage) and costs which might be incurred as a result of the data being inaccurate or incomplete in any way or for any reason.

Copyright protects this publication. Except for purposes permitted by the Copyright Act 1968, reproduction by any means (photocopying, electronic, mechanical, recording or otherwise) is prohibited without the prior written permission of the Department of Natural Resources & Mines.

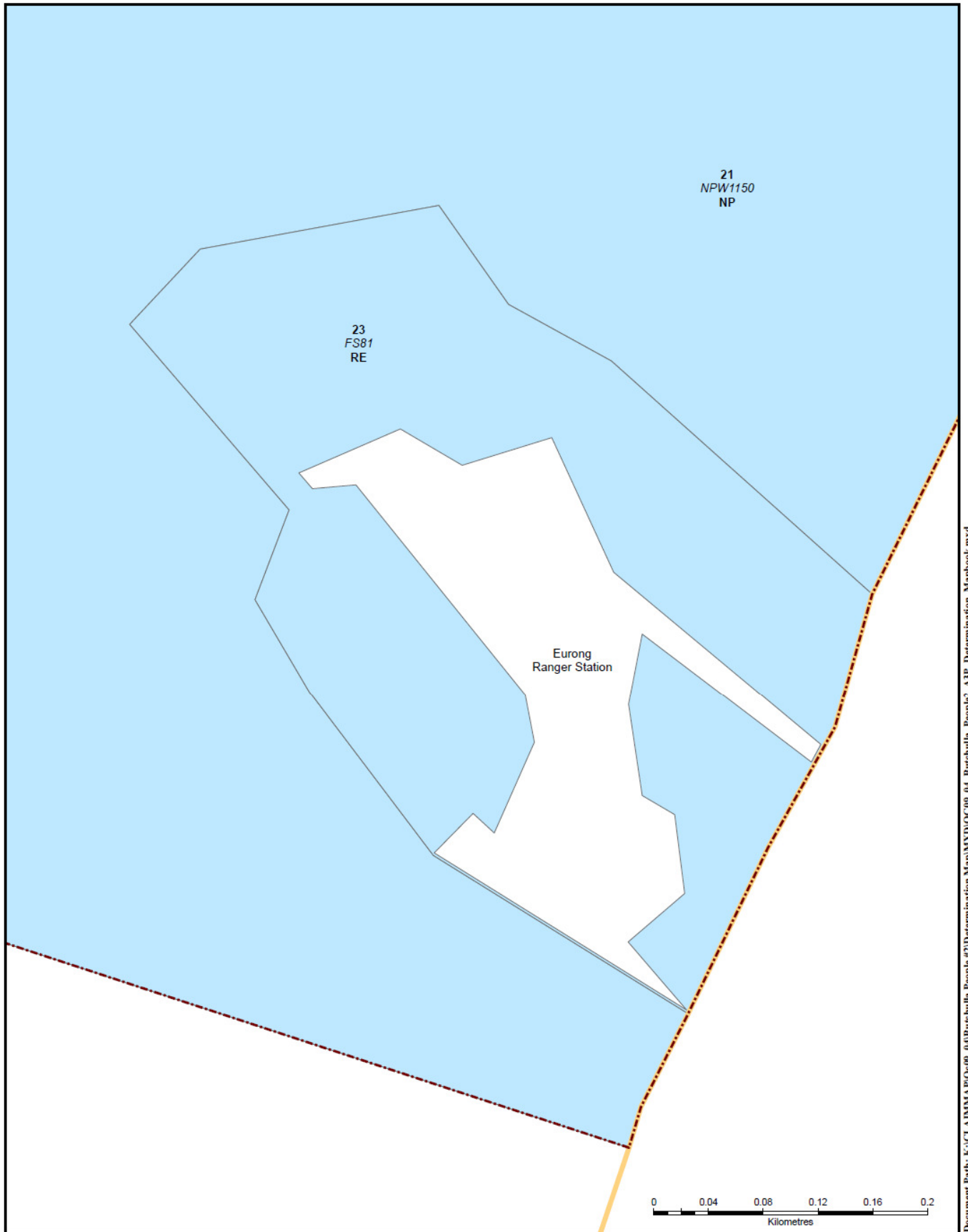
All enquiries: The Manager, Client Mapping Services, Department of Natural Resources and Mines, GPO Box 2454, Brisbane, QLD 4001



SHEET KEY



Produced by the Department of Natural Resources and Mines.
 © The State Of Queensland (Department of Natural Resources and Mines) September 2014.



Document Path: K:\CLAMMAP\QC09_04\Butchulla People #2\Determination Map\MXD\QC09_04_Butchulla_People_A3P_Determination_Mapbook.mxd

NATIVE TITLE DETERMINATION

QUD287/2009 BUTCHULLA PEOPLE #2 (QC2009/04) Sheet 11 of 11

Map Projection: GCS GDA 1994

Compilation : Land Tenure Information obtained from the Digital Cadastre Data Base (Feb 2014), Department of Natural Resources & Mines, Brisbane.
 The Land Registry in the Department of Natural Resources & Mines should be consulted for verification of tenures.

Feature names shown on this map have been obtained from available information. It is possible that errors and omissions may exist. While every care is taken to ensure the accuracy of this data, the Department of Natural Resources & Mines, and/or contributors to this publication, makes no representations or warranties about its accuracy, reliability, completeness or suitability for any particular purpose and disclaims all responsibility and all liability (including without limitation, liability in negligence) for all inquiries, expenses, losses, damages (including indirect or consequential damage) and costs which might be incurred as a result of the data being inaccurate or incomplete in any way or for any reason.

Copyright protects this publication. Except for purposes permitted by the Copyright Act 1968, reproduction by any means (photocopying, electronic, mechanical, recording or otherwise) is prohibited without the prior written permission of the Department of Natural Resources & Mines.
 All enquiries: The Manager, Client Mapping Services, Department of Natural Resources and Mines, GPO Box 2454, Brisbane, QLD 4001

Produced by the Department of Natural Resources and Mines.
 © The State Of Queensland (Department of Natural Resources and Mines) September 2014

LEGEND

- Schedule 1, Part 1 - Non-exclusive Native Title
- External Boundary
- Local Government Boundaries

SHEET KEY